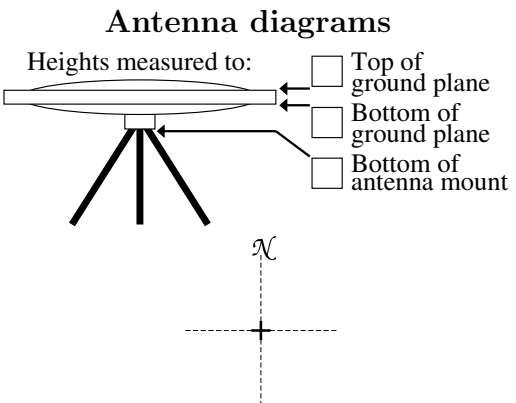
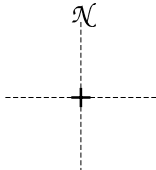






**GNSS OCCUPATION LOG SHEET:** \_\_\_\_\_

Site information	Equipment information
Four-character ID: _____	Receiver model: _____
Site name: _____	Receiver P/N: _____
Observer(s): _____	Receiver S/N: _____
Agency/ies: _____	Antenna model: _____
Log written by: _____	Antenna P/N: _____
_____	Antenna S/N: _____

Setup information																									
Start	Finish																								
Calendar date (YYYY/MM/DD): _____/____/____	Calendar date (YYYY/MM/DD): _____/____/____																								
Local time (24-hour hh:mm): _____ : _____ TZ: _____	Local time (24-hour hh:mm): _____ : _____ TZ: _____																								
Antenna heights: <input type="checkbox"/> Vertical <input type="checkbox"/> Slant (select one only)	Antenna heights: <input type="checkbox"/> Vertical <input type="checkbox"/> Slant (select one only)																								
Measured to: _____	Measured to: _____																								
<table style="width:100%; border: none;"> <tr> <td style="width:33%;">HI mark</td> <td style="width:33%;">Measurement (<input type="checkbox"/> m <input type="checkbox"/> cm)</td> <td style="width:33%;">Measurement (<input type="checkbox"/> ft <input type="checkbox"/> in)</td> </tr> <tr> <td>_____</td> <td>_____</td> <td>_____</td> </tr> <tr> <td>_____</td> <td>_____</td> <td>_____</td> </tr> <tr> <td>_____</td> <td>_____</td> <td>_____</td> </tr> </table>	HI mark	Measurement ( <input type="checkbox"/> m <input type="checkbox"/> cm)	Measurement ( <input type="checkbox"/> ft <input type="checkbox"/> in)	_____	_____	_____	_____	_____	_____	_____	_____	_____	<table style="width:100%; border: none;"> <tr> <td style="width:33%;">HI mark</td> <td style="width:33%;">Measurement (<input type="checkbox"/> m <input type="checkbox"/> cm)</td> <td style="width:33%;">Measurement (<input type="checkbox"/> ft <input type="checkbox"/> in)</td> </tr> <tr> <td>_____</td> <td>_____</td> <td>_____</td> </tr> <tr> <td>_____</td> <td>_____</td> <td>_____</td> </tr> <tr> <td>_____</td> <td>_____</td> <td>_____</td> </tr> </table>	HI mark	Measurement ( <input type="checkbox"/> m <input type="checkbox"/> cm)	Measurement ( <input type="checkbox"/> ft <input type="checkbox"/> in)	_____	_____	_____	_____	_____	_____	_____	_____	_____
HI mark	Measurement ( <input type="checkbox"/> m <input type="checkbox"/> cm)	Measurement ( <input type="checkbox"/> ft <input type="checkbox"/> in)																							
_____	_____	_____																							
_____	_____	_____																							
_____	_____	_____																							
HI mark	Measurement ( <input type="checkbox"/> m <input type="checkbox"/> cm)	Measurement ( <input type="checkbox"/> ft <input type="checkbox"/> in)																							
_____	_____	_____																							
_____	_____	_____																							
_____	_____	_____																							
Tripod or spike mount legs secured and tightened? <input type="checkbox"/> ✓ Antenna horizontal? <input type="checkbox"/> Antenna centered when horizontal? <input type="checkbox"/> Antenna to true north? (Mag. decl. _____° <input type="checkbox"/> E <input type="checkbox"/> W) <input type="checkbox"/> All antenna fixtures tightened? <input type="checkbox"/> Receiver on with adequate power? <input type="checkbox"/> Satellites fully acquired? <input type="checkbox"/> Receiver logging? <input type="checkbox"/> Equipment secured and locked? <input type="checkbox"/>	<table style="width:100%; border: none;"> <tr> <td style="width:50%; vertical-align: top;"> <input checked="" type="checkbox"/> ✓/X  <input type="checkbox"/>  <input type="checkbox"/>  <input type="checkbox"/>  <input type="checkbox"/>  <input type="checkbox"/>  <input type="checkbox"/>  <input type="checkbox"/>  <input type="checkbox"/> </td> <td style="width:50%; vertical-align: top;"> <div style="text-align: center;"> <b>Antenna diagrams</b>                      Heights measured to:                     <div style="display: flex; justify-content: space-around; align-items: center;"> <div style="text-align: center;">  </div> <div style="text-align: left;"> <input type="checkbox"/> Top of ground plane  <input type="checkbox"/> Bottom of ground plane  <input type="checkbox"/> Bottom of antenna mount                             </div> </div> <div style="text-align: center; margin-top: 20px;">  </div> </div> </td> </tr> </table>	<input checked="" type="checkbox"/> ✓/X <input type="checkbox"/> <input type="checkbox"/> <input type="checkbox"/> <input type="checkbox"/> <input type="checkbox"/> <input type="checkbox"/> <input type="checkbox"/> <input type="checkbox"/>	<div style="text-align: center;"> <b>Antenna diagrams</b>                      Heights measured to:                     <div style="display: flex; justify-content: space-around; align-items: center;"> <div style="text-align: center;">  </div> <div style="text-align: left;"> <input type="checkbox"/> Top of ground plane  <input type="checkbox"/> Bottom of ground plane  <input type="checkbox"/> Bottom of antenna mount                             </div> </div> <div style="text-align: center; margin-top: 20px;">  </div> </div>																						
<input checked="" type="checkbox"/> ✓/X <input type="checkbox"/> <input type="checkbox"/> <input type="checkbox"/> <input type="checkbox"/> <input type="checkbox"/> <input type="checkbox"/> <input type="checkbox"/> <input type="checkbox"/>	<div style="text-align: center;"> <b>Antenna diagrams</b>                      Heights measured to:                     <div style="display: flex; justify-content: space-around; align-items: center;"> <div style="text-align: center;">  </div> <div style="text-align: left;"> <input type="checkbox"/> Top of ground plane  <input type="checkbox"/> Bottom of ground plane  <input type="checkbox"/> Bottom of antenna mount                             </div> </div> <div style="text-align: center; margin-top: 20px;">  </div> </div>																								

<b>FOR OFFICE USE</b>	
Data file name(s): _____	RINEX file name(s): _____
Receiver IGS code: _____	<input type="checkbox"/> L1 <input type="checkbox"/> L2 <input type="checkbox"/> L2 <sup>2</sup> <input type="checkbox"/> L2C <input type="checkbox"/> L5 <input type="checkbox"/> C1 <input type="checkbox"/> C2 <input type="checkbox"/> P1 <input type="checkbox"/> P2
Antenna IGS code: _____	Logging interval: _____ s      Elevation mask: _____°
Data start time (GPS Time): _____ : _____ : _____	Data finish time (GPS Time): _____ : _____ : _____
Ordinal date (YYYY DDD): _____	Ordinal date (YYYY DDD): _____
GPS week (WWWW D): _____	GPS week (WWWW D): _____
Average measurement: _____ m <input type="checkbox"/> Slant <input type="checkbox"/> Vertical	Average measurement: _____ m <input type="checkbox"/> Slant <input type="checkbox"/> Vertical
Mean of average measurements: _____ m <input type="checkbox"/> Slant <input type="checkbox"/> Vert.	RINEX conventional height: _____ m

**Mark details**

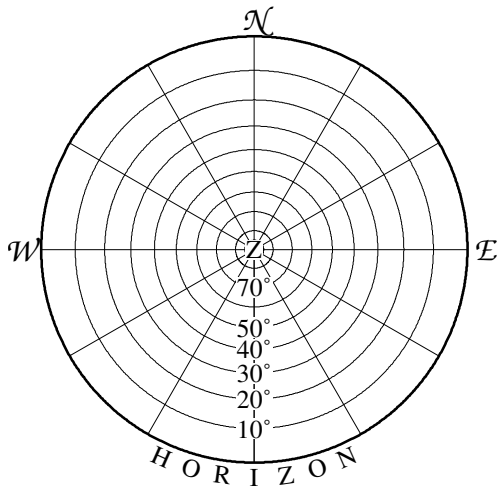
Inscription:

Description:

**Sketch of mark**

Supporting photograph(s) taken?

**Local elevation mask**



**Sketch map of vicinity**

Supporting photograph(s) taken?

**Additional comments**